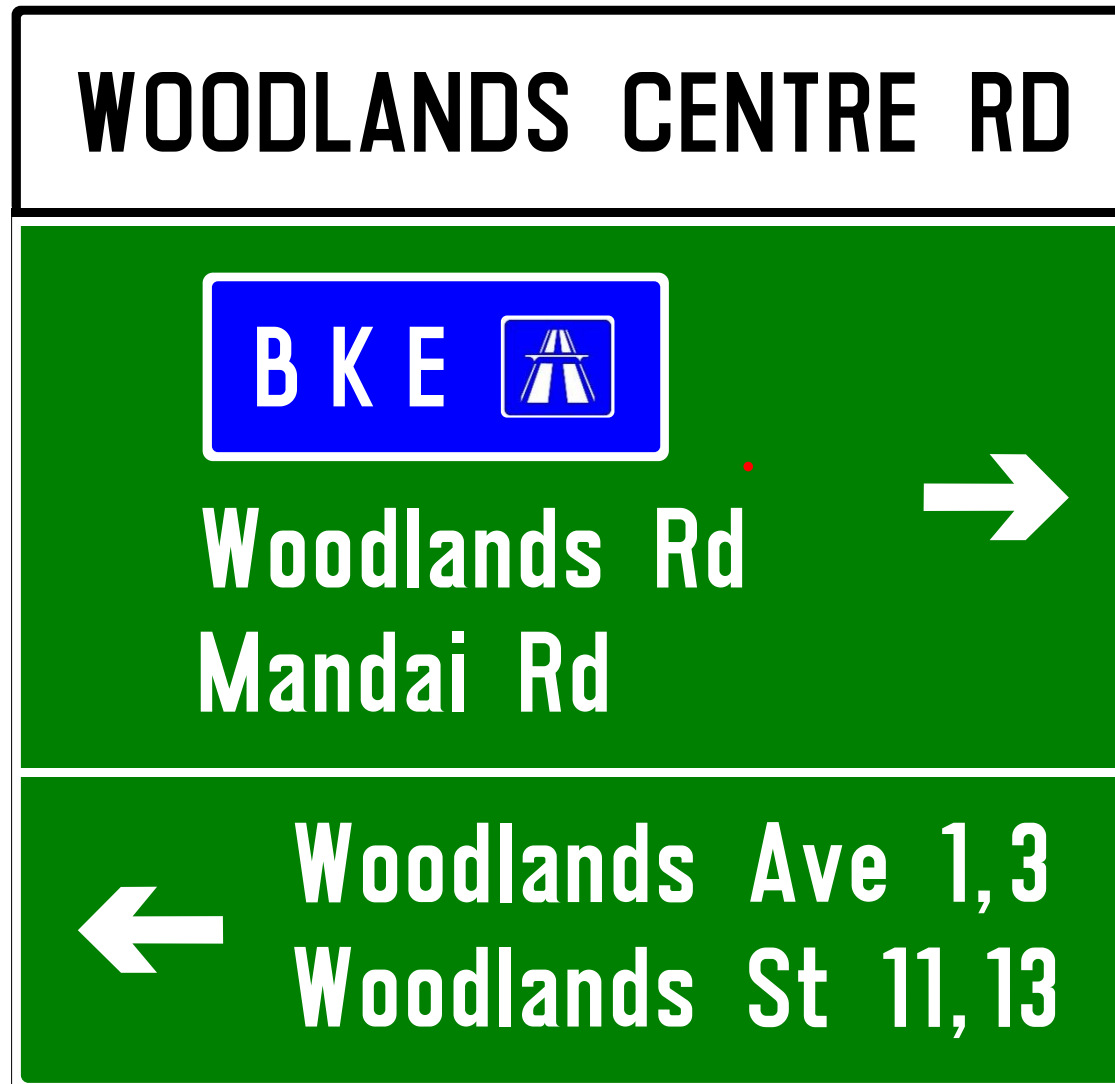


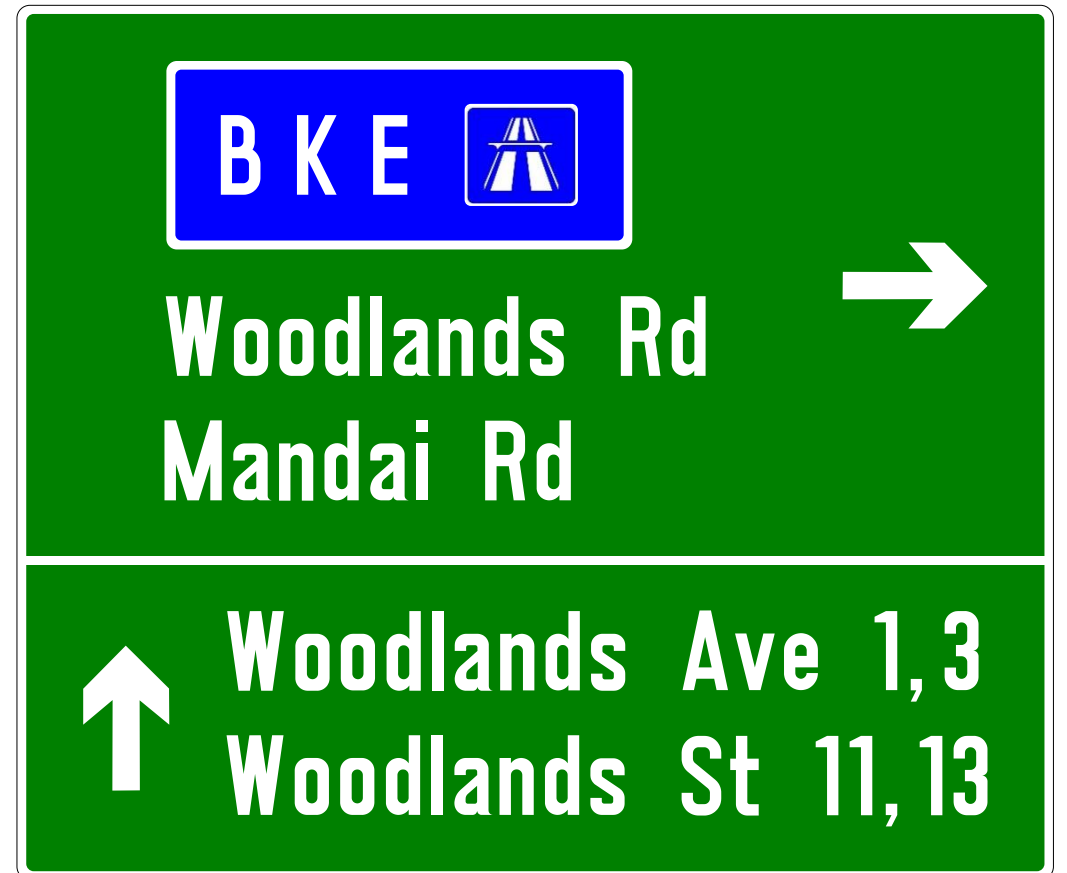
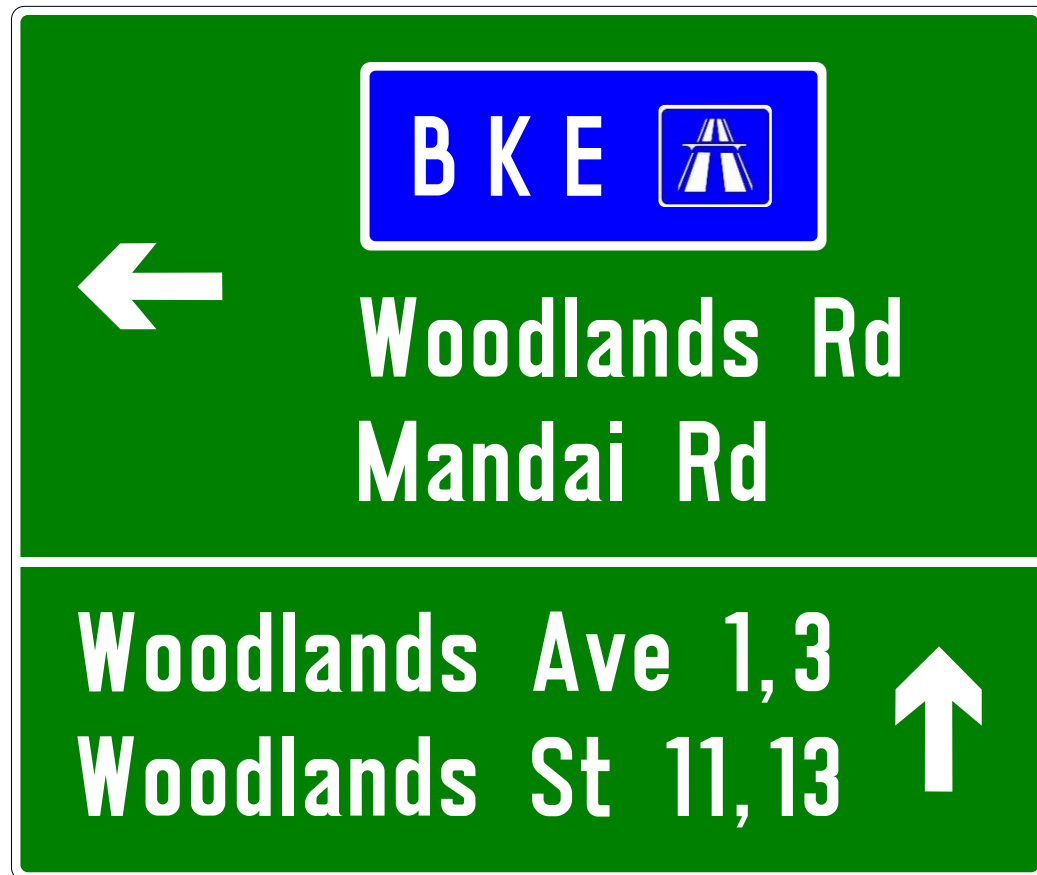
TYPICAL DIRECTIONAL SIGNS

(T-JUNCTION - ADVANCE SIGNS)



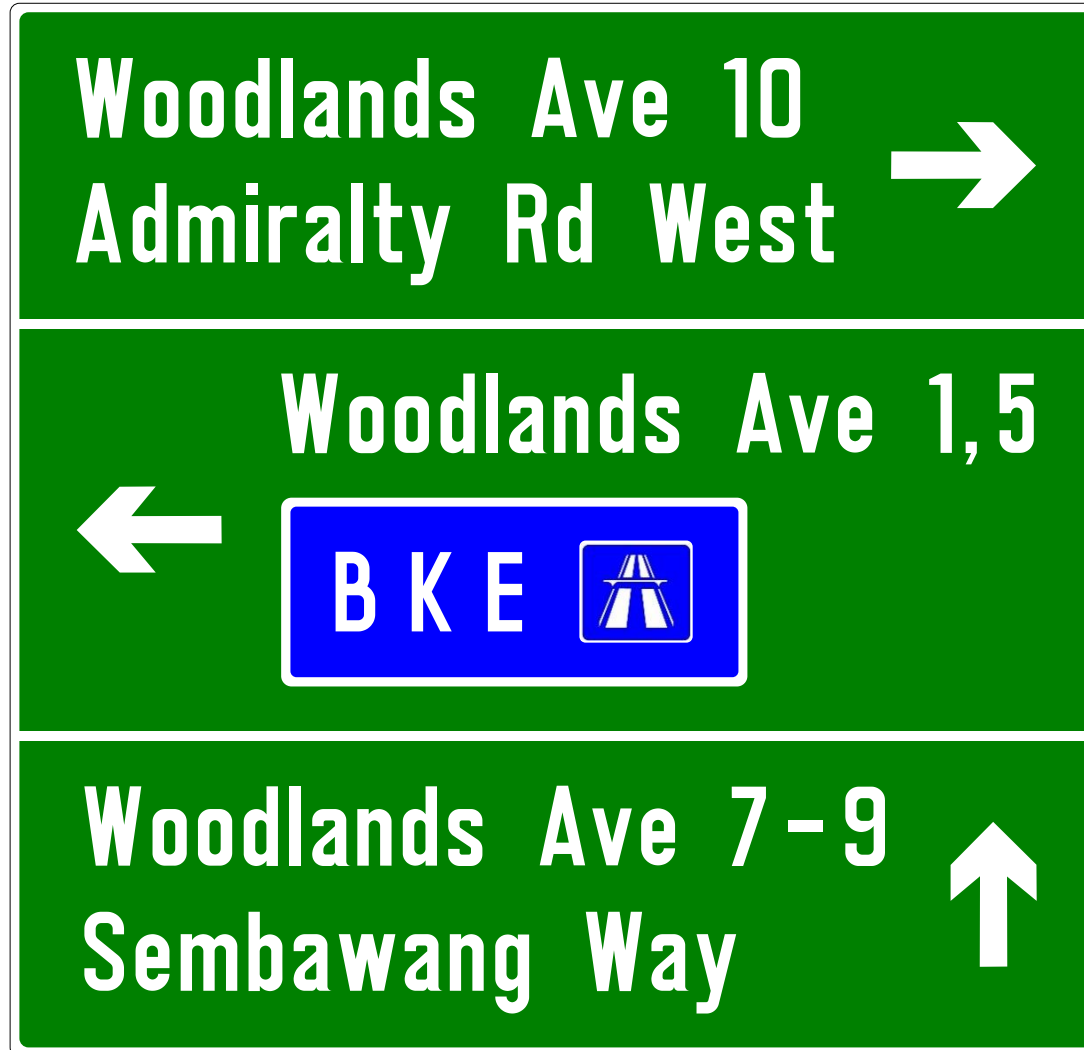
TYPICAL DIRECTIONAL SIGNS

(T-JUNCTION - ADVANCE SIGNS)




TYPICAL DIRECTIONAL SIGNS

(CROSS-JUNCTION - ADVANCE SIGNS)



TYPICAL DIRECTIONAL SIGNS

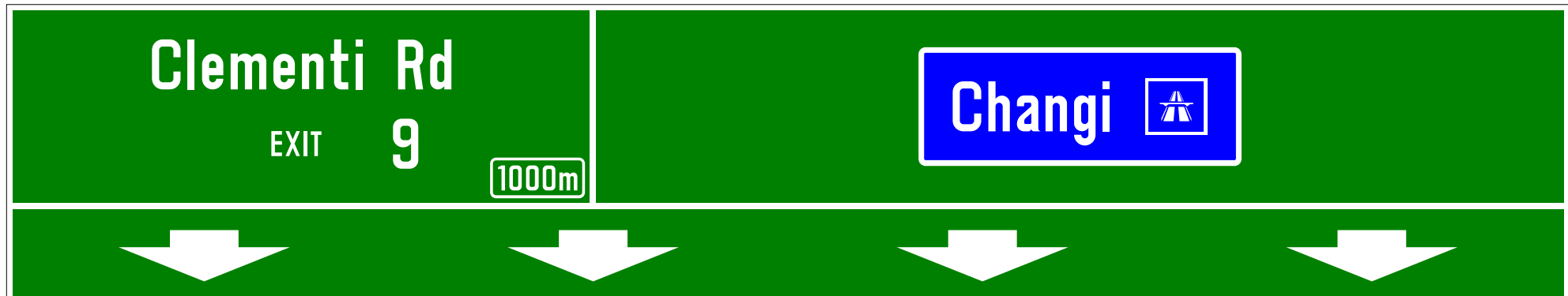

(CONFIRMATION SIGNS)



Details of the blue box

TYPICAL DIRECTIONAL SIGNS

(EXPRESSWAY SIGNS – GANTRY SIGNS)

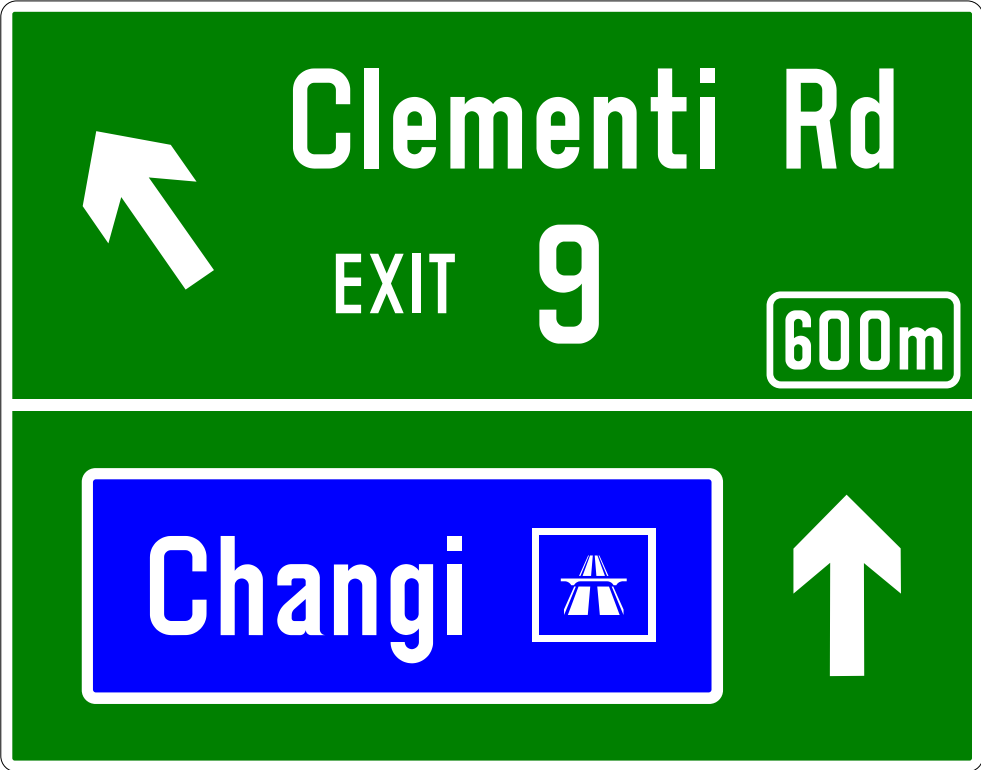


TYPICAL DIRECTIONAL SIGNS (GANTRY SIGNS)



TYPICAL DIRECTIONAL SIGNS

(EXPRESSWAY SIGNS – ADVANCE SIGNS)



TYPICAL DIRECTIONAL SIGNS

(EXPRESSWAY SIGNS – INTERMEDIATE SIGNS)



TYPICAL DIRECTIONAL SIGNS

(EXPRESSWAY SIGNS – CONFIRMATION SIGNS)



TYPICAL DIRECTIONAL SIGNS

(EXPRESSWAY SIGNS – MAP SIGNS)



TYPICAL DIRECTIONAL SIGNS

(EXPRESSWAY SIGNS – EXIT NUMBER SIGNS)



TYPICAL INFORMATION SIGNS

**Alternative Route
to Tuas West Dr
Use Tuas West Rd**

**Give Way
To
Pedestrians**

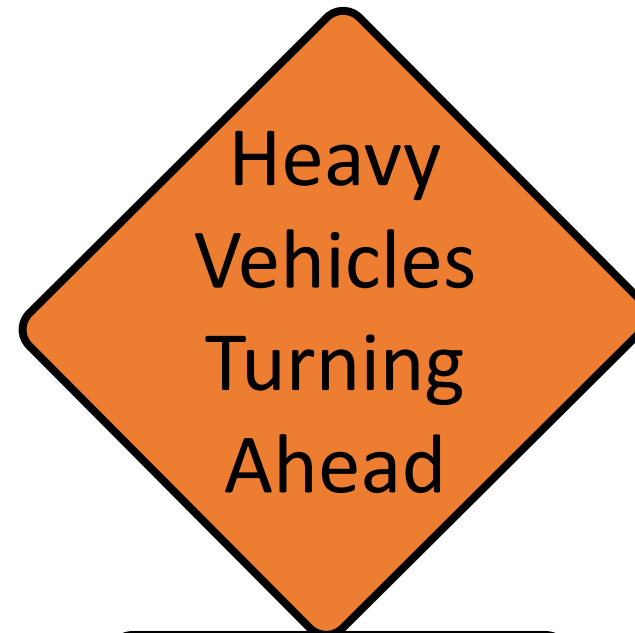

**To Sheares Ave and
Central Blvd
KEEP RIGHT**

**No Access To
Serangoon Rd
Via Birch Rd
On Sundays Between
12noon - 12midnight**

TYPICAL FACILITY SIGNS



TYPICAL TEMP SIGNS



TYPICAL TEMP SIGNS

ROAD CLOSURE
Queen St
(between Ophir Rd & Rochor Rd)

Ophir Rd Victoria St Rochor Rd Queen St

W.E.F. DD MM YEAR
Hotline: XXX XXXX

Victoria St
Ophir Rd

Queen St

Rochor Rd / Queen St
Use Victoria St

**Closure Of
Havelock Rd Carpark**

**Alternative Carparks
At Blk 44A & Blk 51**

**WEF 21 Mar 2021
Sun 10.30pm
X day(s) to go**